

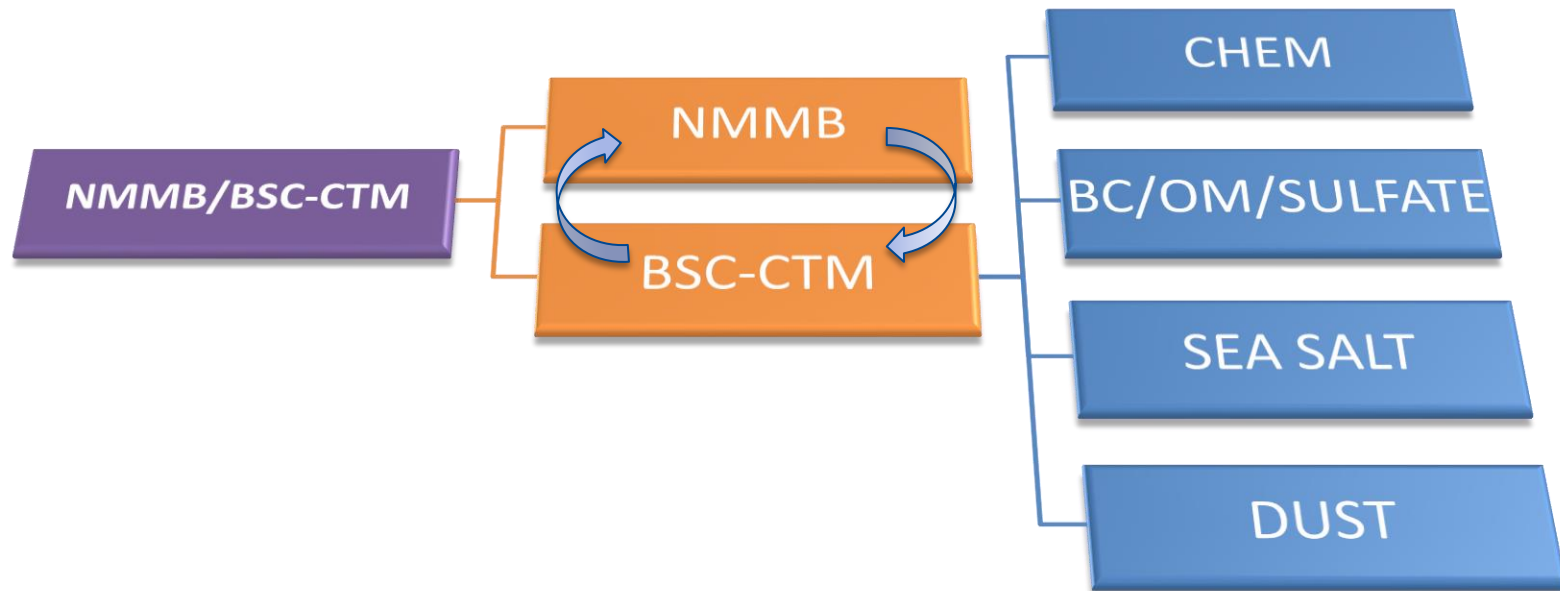


Alta disponibilidad de los servicios del SDS-WAS y BDFC

Francisco J. Doblas-Reyes, Sara Basart, Francesco Benincasa, Kim Serradell
BSC Earth Sciences Department


Enric Terradellas
AEMET

- The main system is build on the **meteorological driver NMMB**
- **Multiscale**: global to regional scales allowed (nesting capabilities)
- **Nonhydrostatic** dynamical core: single digit kilometre resolution
- **On-line** coupling: weather-chemistry feedback processes allowed
- Enhancement with a **data assimilation** system





BDFC: First Specialized Centre for Mineral Dust Prediction of WMO NMMB/BSC-Dust selected to provide operational forecasts at high resolution (~10km) for the NAMEE region



Dust products:
Dust Optical Depth at 550nm
Dust Dry Deposition
Dust Load
Dust Surface Concentration
Dust Surface Extinction at 550nm
Dust Wet Deposition

BARCELONA DUST FORECAST CENTER

HOME FORECAST EVALUATION OTHER PRODUCTS METHODS NEWS EVENTS ABOUT

NEWSLETTER

Keep up to date with our activities!

Full Name
Your email
Subscribe

You are here: Home / Forecast

Dust Optical Depth

Date: 2015-03-07 H+ anim Variable

The NMMB/BSC-Dust model

SEARCH

Search Site Search

LATEST NEWS

Oman: biggest dust storm in over a decade
Mar 09, 2015

Dusty February in the Middle East
Mar 02, 2015

Barcelona Dust Forecast Center. Activity Report 2014
Feb 16, 2015

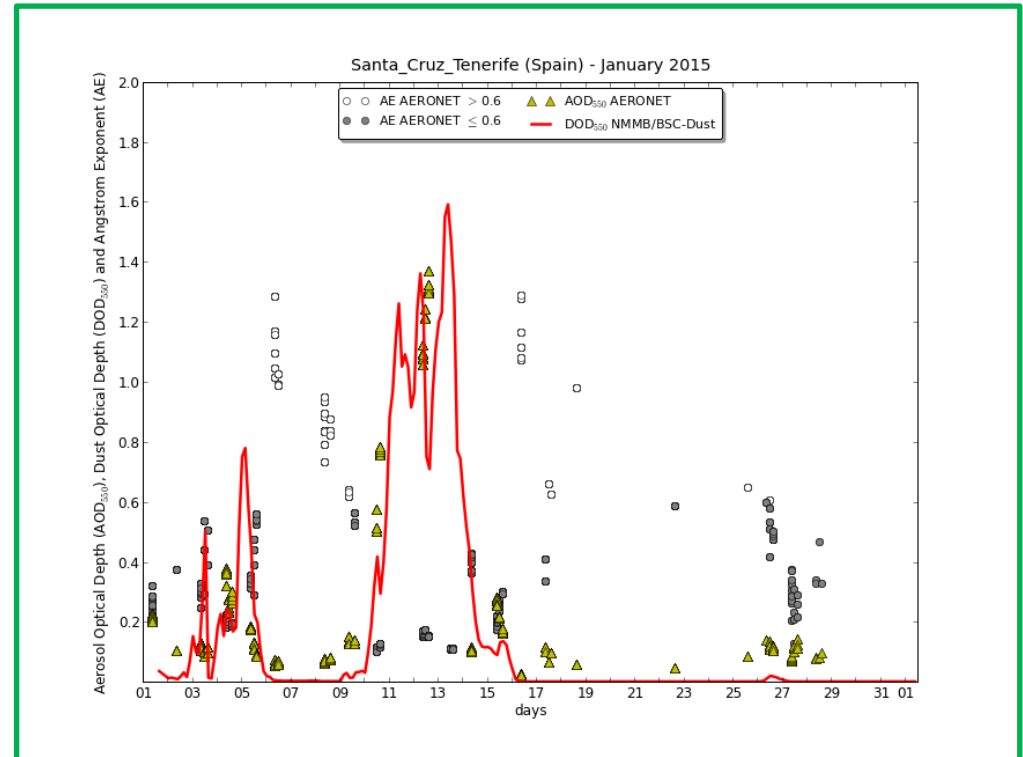
« MARCH 2015 »

Mo	Tu	We	Th	Fr	Sa	Su
23	24	25	26	27	28	1
2	3	4	5	6	7	8
9	10	11	12	13	14	15
16	17	18	19	20	21	22
23	24	25	26	27	28	29
30	31	1	2	3	4	5

Barcelona Dust Forecast Center
NMMB/BSC-Dust Res: 0.1°x0.1° Dust AOD
Run: 12h 07 MAR 2015 Valid: 18h 09 MAR 2015 (H+54)

Download image KML - Online KMZ - Offline

What are KML/KMZ files?



Model evaluation metrics (bias, correlation, RMSE and FGE)

- By regions: NA-ME-E, Sahel/Sahara, Middle East and Mediterranean
- By time periods: monthly, seasonal and annual

Annual scores

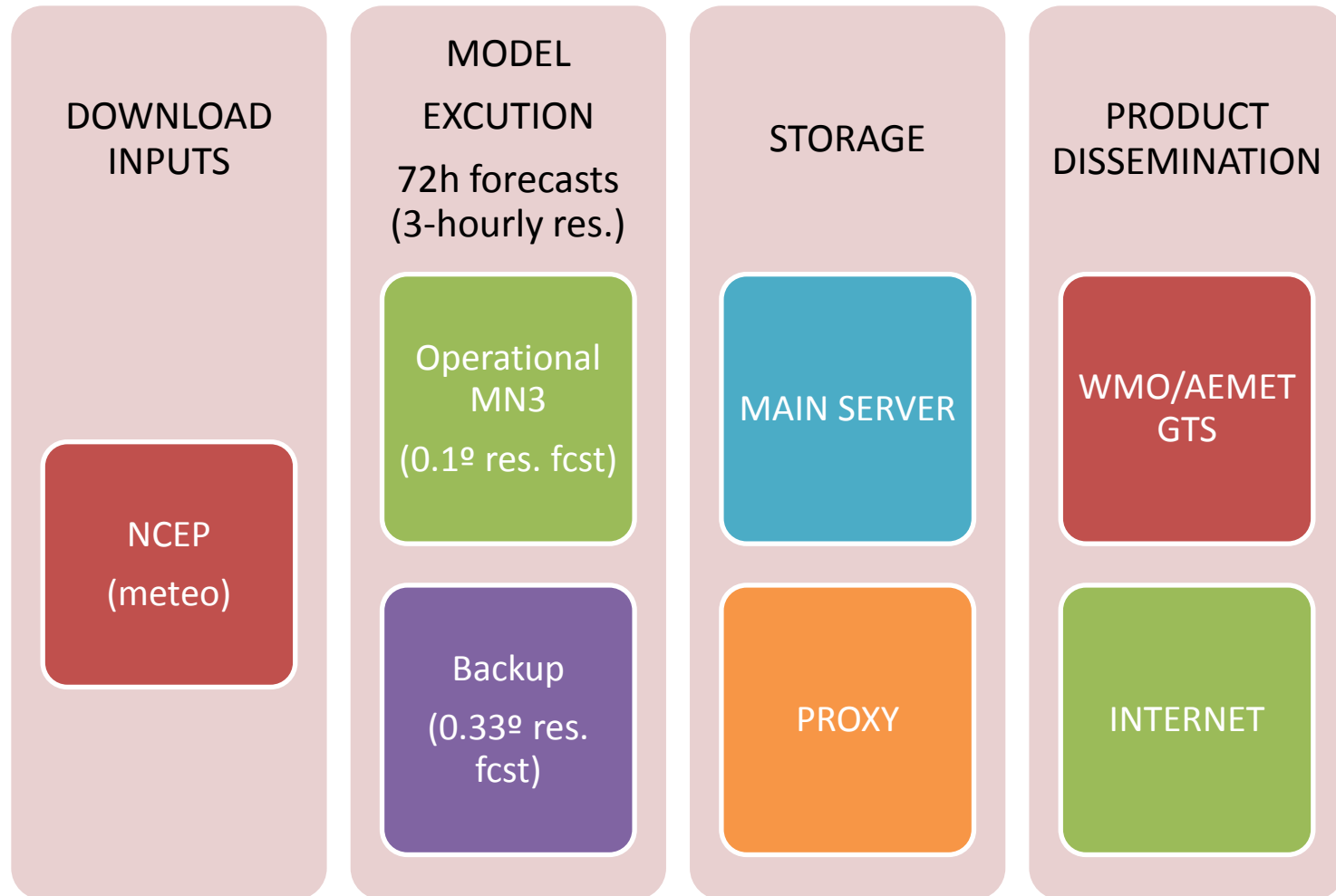
Date: 2014

Methods: AERONET-based scores

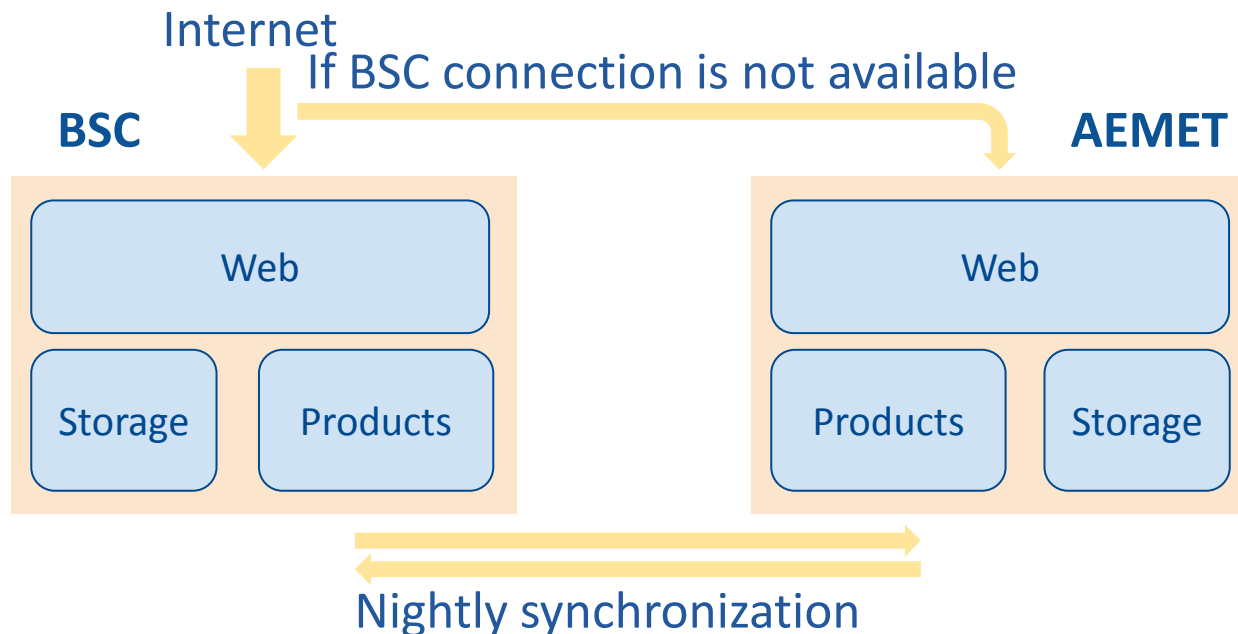
Jan 2014 - Dec 2014. Dust Optical Depth.

Threshold Angstrom Exponent = 0.600

	BIAS	ROOT MEAN SQUARE ERROR	CORRELATION COEFFICIENT	FRACTIONAL GROSS ERROR	NUMBER OF CASES
Sahel/Sahara show stations	-0.12	0.38	0.51	0.75	7427
Middle East show stations	-0.10	0.27	0.39	0.64	112
Mediterranean show stations	-0.19	0.30	0.46	1.34	4623
TOTAL	-0.15	0.35	0.52	0.98	12162



- Goal: create a mirror of the portal <http://dust.aemet.es>
- Features required
 - Web content management system
 - Data download
 - Product generation (plots, statistics, ...)
 - Product dissemination (mail notices/newsletters, AEMET/WMO GTS, EumetCAST, ...)



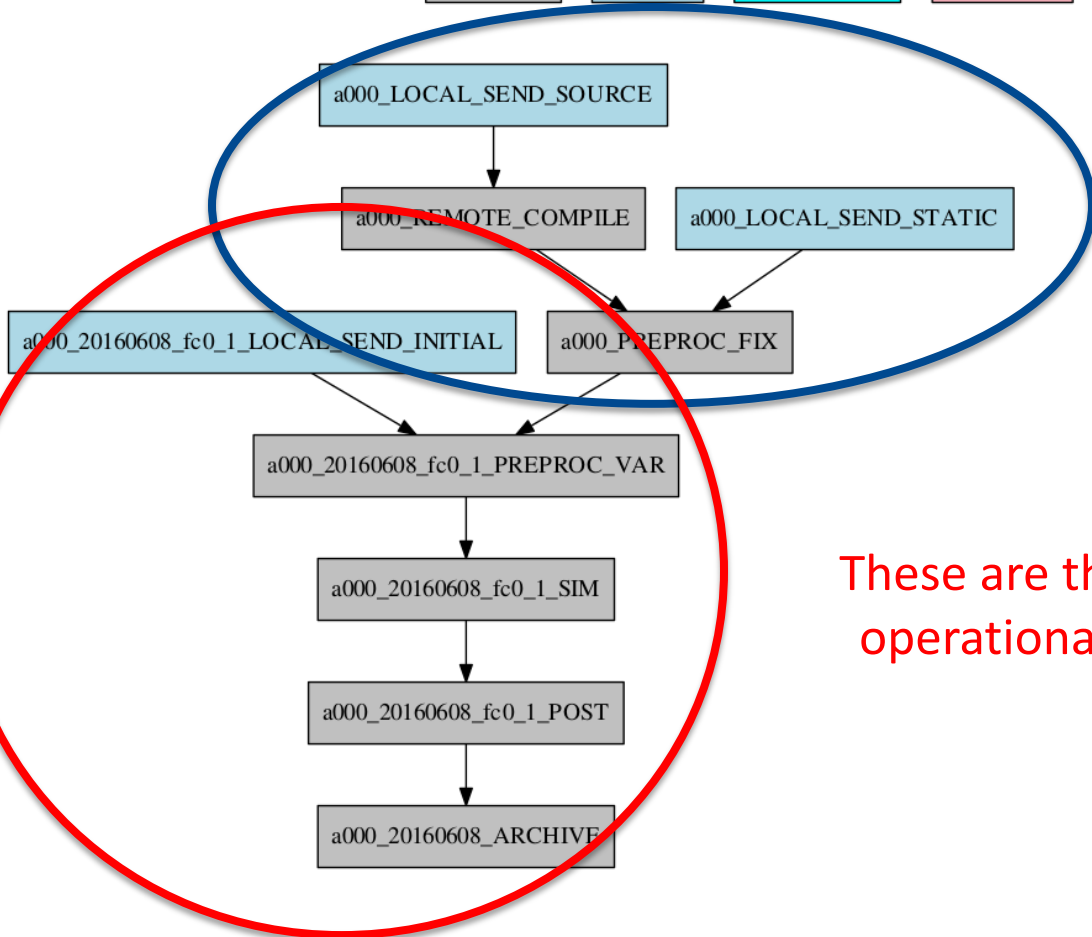
- Status

Web server installation	done
Mail server installation	done
Products software installation	done
Dissemination system	done
Synchronization system	end June
Full test period	mid July
Publication	end July

- Issues to be solved

- VPN issues at AEMET (still not completely solved)

Autosubmit is the BSC-ES workflow manager and has been adapted to run operational forecasts




These tasks are only run the first time

These are the daily operational tasks

- Marenostrom3 (BSC)
 - 49m in 256 cores
 - 25m sequential
 - 234 cpu/hours per run
 - 909 MB of output (72 hour forecast with 3-hourly frequency)
- CCA (ECMWF)
 - 6875 SBUs per run

- UNEP distributes products generated by SDS-WAS and BDFC through its platform (UNEPLive). An approach that gives maximum visibility to both centres is being developed.
- UNEP, WMO and UNCCD have been working together in a “Global Assessment of Sand and Dust Storms” that will be released shortly. A draft version is already available. SDS-WAS had an active role in writing the document.



Global Assessment of Sand and Dust Storms

Draft Report

Not for citation

